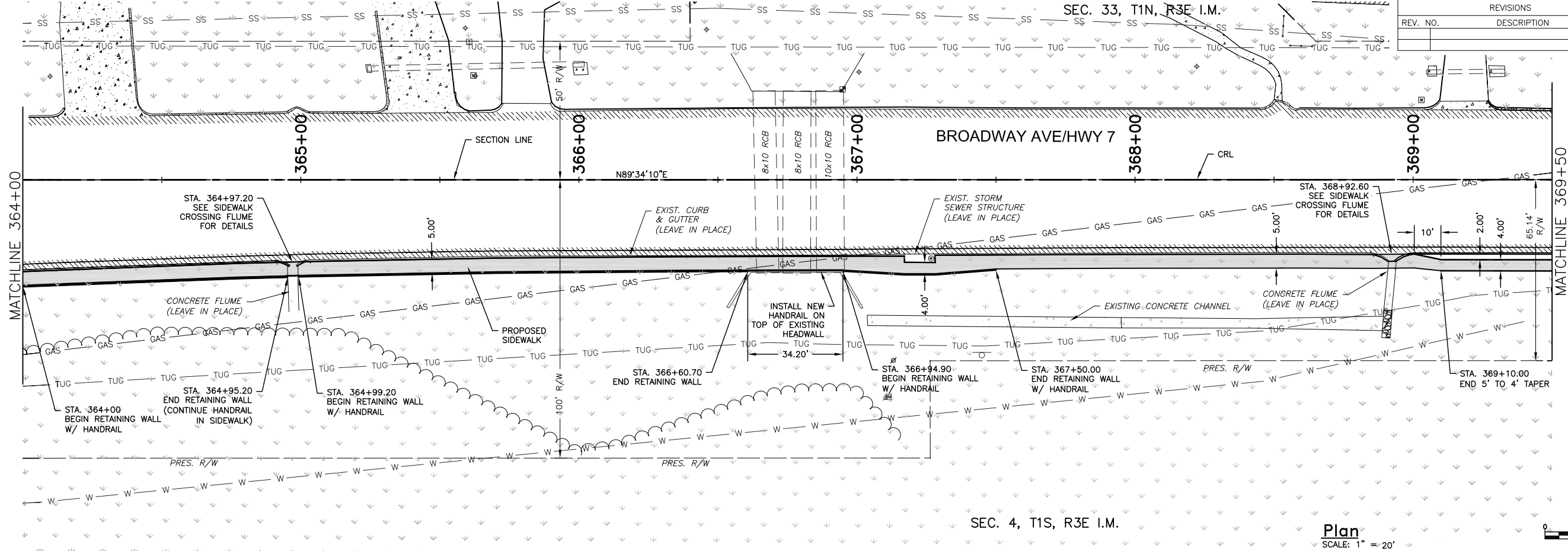
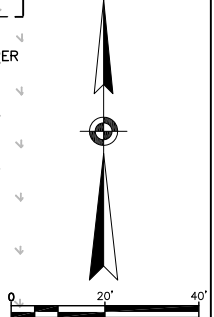


REVISIONS		
REV. NO.	DESCRIPTION	DATE

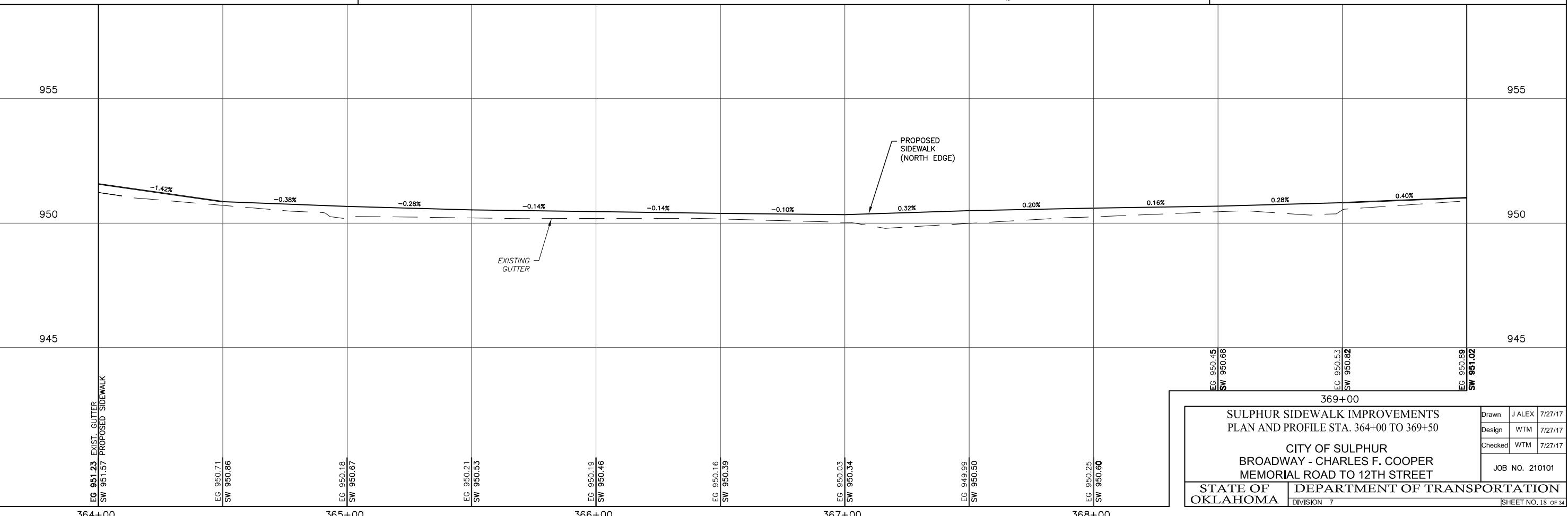


SEC. 4, T1S, R3E I.M.

Plan
SCALE: 1" = 20'



LEGEND																											
EXIST. ASPHALT	EXIST. GRASS	EXIST. GRAVEL	EXIST. CONCRETE	CLEAN OUT	BENCH MARK	POWER POLE	SANITARY SEWER MH	GASOLINE FILL CAP	GAS LINE MARKER	TELEPHONE PEDESTAL	TRAFFIC VAULT	DRAINAGE INLET	FIRE HYDRANT	SIGN	SIGNAL VAULT	GAS METER	GUY ANCHOR	VENT PIPE	WATER METER	FLAG POLE	STORM SEWER MH	LIGHT POLE	MAIL BOX	WATER VALVE	YARD HYDRANT	PROPOSED SIDEWALK	PROPOSED CONCRETE



369+00	
SULPHUR SIDEWALK IMPROVEMENTS PLAN AND PROFILE STA. 364+00 TO 369+50	
CITY OF SULPHUR BROADWAY - CHARLES F. COOPER MEMORIAL ROAD TO 12TH STREET	
Drawn	J ALEX 7/27/17
Design	WTM 7/27/17
Checked	WTM 7/27/17
JOB NO. 210101	
STATE OF OKLAHOMA	DEPARTMENT OF TRANSPORTATION
DIVISION 7	
SHEET NO. 18 OF 34	

J:\Sulphur\210101\cadd\2017\Phase 1\210101_Grading_03.dwg, 8/10/2017 10:15:43 A.M., JobA, 1:2,046/77